

© This drawing is Copyright. It should not be relied on or used in circumstances other than those for which it was originally prepared and for which Cornwall Council was originally commissioned. Cornwall Council accepts no responsibility for this drawing to any party other than the person(s) by whom it was commissioned.

- NOTES:**
- All dimensions are in metres unless otherwise stated.
 - Do not scale from this drawing for construction purposes.
 - For details of the Side Roads Order refer to drawing numbers:
 1892_CSL_LLO_01MZ_DE_CH_0301 Sheet 01 of 09
 1892_CSL_LLO_02MZ_DE_CH_0302 Sheet 02 of 09
 1892_CSL_LLO_03MZ_DE_CH_0303 Sheet 03 of 09
 1892_CSL_LLO_04MZ_DE_CH_0304 Sheet 04 of 09
 1892_CSL_LLO_05MZ_DE_CH_0305 Sheet 05 of 09
 1892_CSL_LLO_06MZ_DE_CH_0306 Sheet 06 of 09
 1892_CSL_LLO_04MZ_DE_CH_0307 Sheet 07 of 09
 1892_CSL_LLO_08MZ_DE_CH_0308 Sheet 08 of 09
 1892_CSL_LLO_01MZ_DE_CH_0309 Sheet 09 of 09

KEY:

Existing highway layout where it is proposed to be altered	----- Highway Boundary
	----- Carriageway
	----- Carriageway
	----- Highway Boundary
Classified Road	----- Highway Boundary
	----- Carriageway
	----- Carriageway
	----- Highway Boundary
Highway to be stopped up	Highway Boundary
	Carriageway
	Carriageway
	Highway Boundary
Highway to be improved	Highway Boundary
	Carriageway
	Carriageway
	Highway Boundary
New highway	Highway Boundary
	Carriageway
	Carriageway
	Highway Boundary
New Means of access	Highway Boundary
Private means access to be stopped	
Private means of access to be stopped reference label	(a)
New private means of access reference label	(1)
New side Road reference label	(A)
Existing public bridleway with reference	309029
Existing public footpath with reference	309021

REV	DATE	NATURE OF REVISION
P05	05.10.22	PLOT B6 ACCESS AMENDED
P04	30.09.22	SHEETS 02A AND 03A REMOVED
P03	21.07.22	SHEET 02A AND 03A ADDED
P02	18.07.22	GENERAL REVISIONS
P01	08/12/2021	First Issue



CORMAC SOLUTIONS
 RADNOR ROAD
 SCORRIER
 CORNWALL TR16 5EH
 www.cormactd.co.uk 01872 323 313

THE CORNWALL COUNCIL
 (TRURO NORTHERN ACCESS ROAD)
 (CLASSIFIED ROAD)
 (SIDE ROADS) ORDER 2022

067745

Executed as a DEED by
 The Cornwall Council
 Whose common seal was hereunto
 Affixed in the presence of:-

..... Authorised Officer

..... Name of Authorised Officer



Dated the 4th Day of November 2022

PROJECT TITLE:
TRURO NORTHERN ACCESS ROAD


DRAWING TITLE:
SIDE ROADS ORDER
KEY PLAN

SCALE:
1:10000 @ A1

PROJECT MANAGER: E MAGUIRE	DRAWN BY: RMH		
CHECKED GR: 05.10.22	APPROVED: JE 05.10.22		
DRAWING NO: PROJECT 1892	ORIGINATOR - CSL	VOLUME - LLO	LOCATION - 00MZ
TYPE	ROLE	NUMBER	
DE - CH		0300	
PROJECT REF: EDG1892	DRAWING STATUS: DETAILED	SUITABILITY: S2	REVISION: P05

Plot Date: 5 October 2022

© Crown copyright and database rights (2022) Ordnance Survey [AL 100049047]
 You are permitted to use this data solely to enable you to respond to, or interact with, the organisation that provided you with the data.
 You are not permitted to copy, sub-licence, distribute or sell any of this data to third parties in any form.



THE CORNWALL COUNCIL
 (TRURO NORTHERN ACCESS ROAD)
 (CLASSIFIED ROAD)
 (SIDE ROADS) ORDER 2022

067745

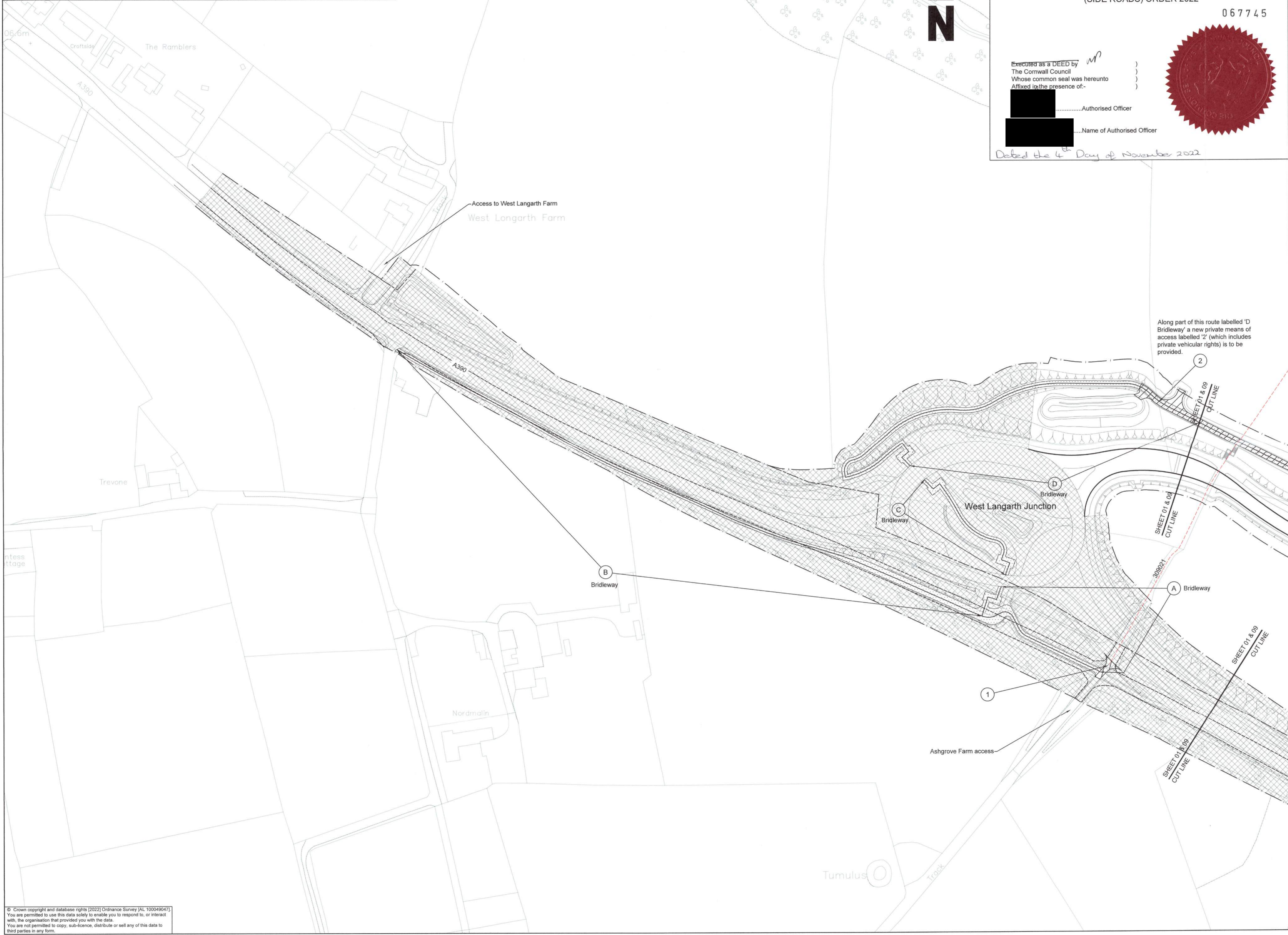
Executed as a DEED by
 The Cornwall Council
 Whose common seal was hereunto
 Affixed in the presence of:-
 [Redacted] Authorised Officer
 [Redacted] Name of Authorised Officer



Dated the 4th Day of November 2022

© This drawing is Copyright. It should not be relied on or used in circumstances other than those for which it was originally prepared and for which Cornwall Council was originally commissioned. Cornwall Council accepts no responsibility for this drawing to any party other than the person(s) by whom it was commissioned.

- NOTES:
- All dimensions are in metres unless otherwise stated.
 - Do not scale from this drawing for construction purposes.
 - See drawing 1892_CSL_LLO_00MZ_DE_CH_0300 for key plan and legend.
 - The proposed highway design is subject to change during the detailed design and construction stages.
 - For details of highway to be stopped up please refer to Drawing: 1892_CSL_LLO_01MZ_DE_CH_0309.



Along part of this route labelled 'D Bridleway' a new private means of access labelled '2' (which includes private vehicular rights) is to be provided.

REV	DATE	NATURE OF REVISION
P04	30.09.22	TITLE BLOCK AMENDED
P03	21.07.22	BRIDLEWAY 'A' AMENDED
P02	18.07.22	GENERAL REVISIONS
P01	08.12.2021	First Issue



CORMAC SOLUTIONS
 RADNOR ROAD
 SCORRIER
 CORNWALL TR16 5EH
 www.cormactd.co.uk 01872 323 313


PROJECT TITLE:
TRURO NORTHERN ACCESS ROAD

DRAWING TITLE:
**SIDE ROADS ORDER
 SITE PLAN
 SHEET 01 OF 09**

SCALE: 1:1000 @ A1

PROJECT MANAGER: E MAGUIRE	DRAWN BY: RMH
CHECKED: GR 30.09.22	APPROVED: JE 30.09.22
DRAWING NO: PROJECT ORIGINATOR VOLUME LOCATION 1892 - CSL - LLO - 01MZ TYPE ROLE NUMBER DE - CH - 0301	
PROJECT REF.: EDG1892	DRAWING STATUS: DETAILED
SUITABILITY: SZ	REVISION: P04

© Crown copyright and database rights (2022) Ordnance Survey [AL 100049047].
 You are permitted to use this data solely to enable you to respond to, or interact with, the organisation that provided you with the data.
 You are not permitted to copy, sub-licence, distribute or sell any of this data to third parties in any form.

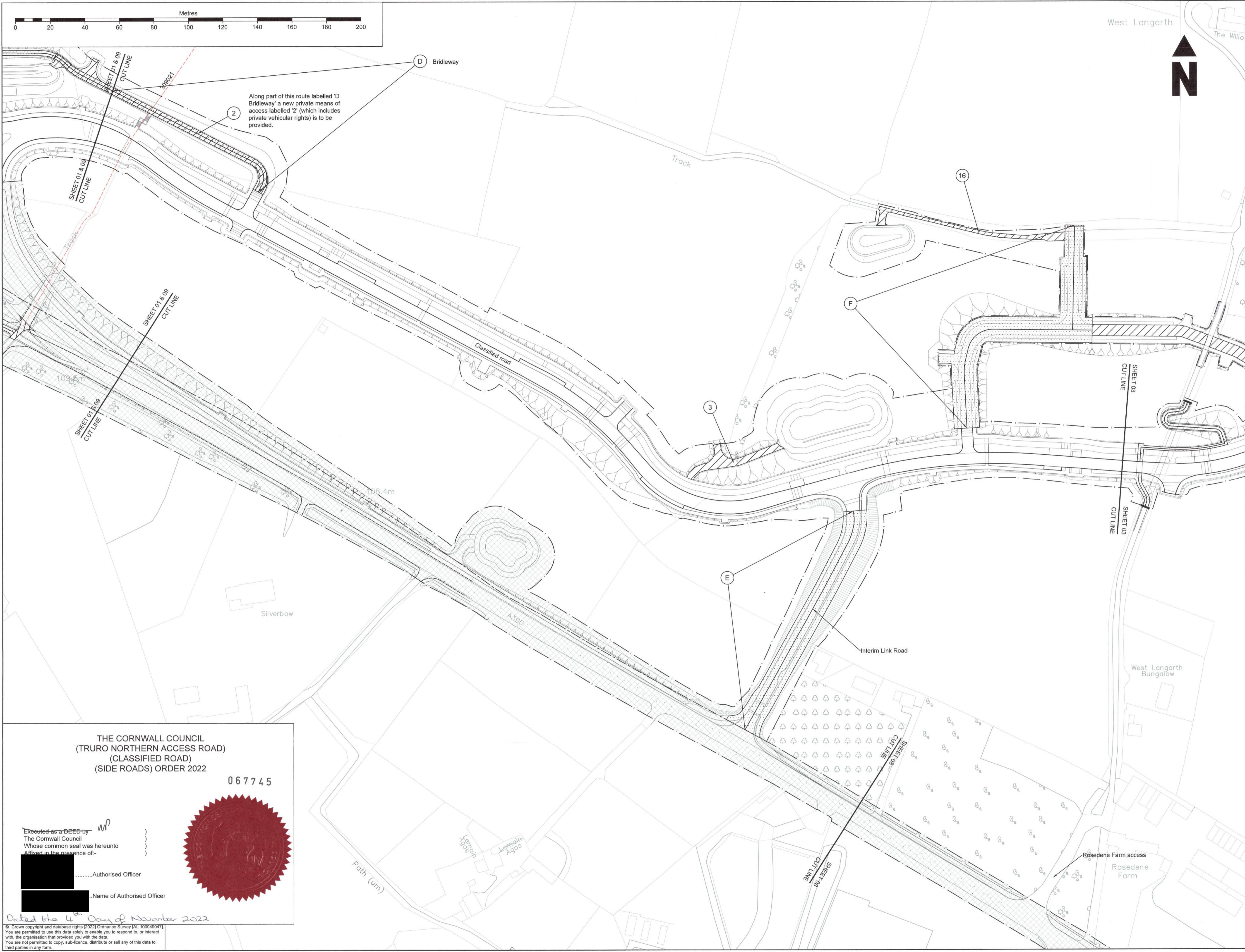


West Langarth



© This drawing is Copyright. It should not be relied on or used in circumstances other than those for which it was originally prepared and for which Cornwall Council was originally commissioned. Cornwall Council accepts no responsibility for this drawing to any party other than the person(s) by whom it was commissioned.

- NOTES:
- All dimensions are in metres unless otherwise stated.
 - Do not scale from this drawing for construction purposes.
 - See drawing 1892_CSL_LLO_00MZ_DE_CH_0300 for key plan and legend.
 - The proposed highway design is subject to change during the detailed design and construction stages.
 - For details of highway to be stopped up please refer to Drawing: 1892_CSL_LLO_01MZ_DE_CH_0309.



REV	DATE	NATURE OF REVISION
P05	05.10.22	HIGHWAY BOUNDARY AMENDED
P04	30.09.22	NEW HIGHWAY F AND G AMENDED
P03	21.07.22	ROSEDENE FARM ACCESS LABEL REPOSITIONED
P02	18.07.22	GENERAL REVISIONS
P01	08.12.2021	First Issue



CORMAC SOLUTIONS
 RADNOR ROAD
 SCORRIER
 CORNWALL TR16 5EH
 www.cormactd.co.uk 01872 323 313

PROJECT TITLE:
TRURO NORTHERN ACCESS ROAD

DRAWING TITLE:
**SIDE ROADS ORDER
 SITE PLAN
 SHEET 02 OF 09**

SCALE:
 1:1000 @ A1

PROJECT MANAGER: E MAGUIRE	DRAWN BY: RMH
CHECKED GR: 05.10.22	APPROVED: JE 05.10.22
DRAWING NO:	
PROJECT: 1892	ORIGINATOR: CSL
VOLUME: LLO	LOCATION: 02MZ
TYPE: DE	NUMBER: 0302
PROJECT REF.: EDG1892	DRAWING STATUS: DETAILED
SUITABILITY: SZ	REVISION: P05

THE CORNWALL COUNCIL
 (TRURO NORTHERN ACCESS ROAD)
 (CLASSIFIED ROAD)
 (SIDE ROADS) ORDER 2022

067745

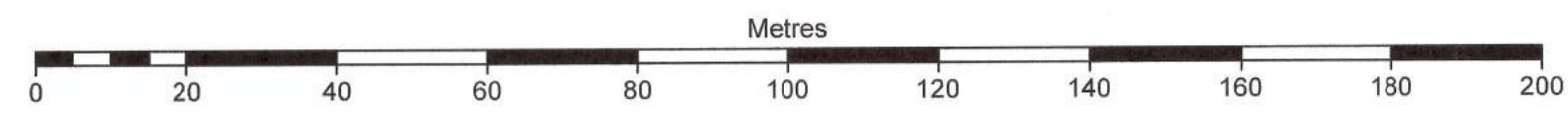


Executed as a DEED by
 The Cornwall Council
 Whose common seal was hereunto
 Affixed in the presence of:-

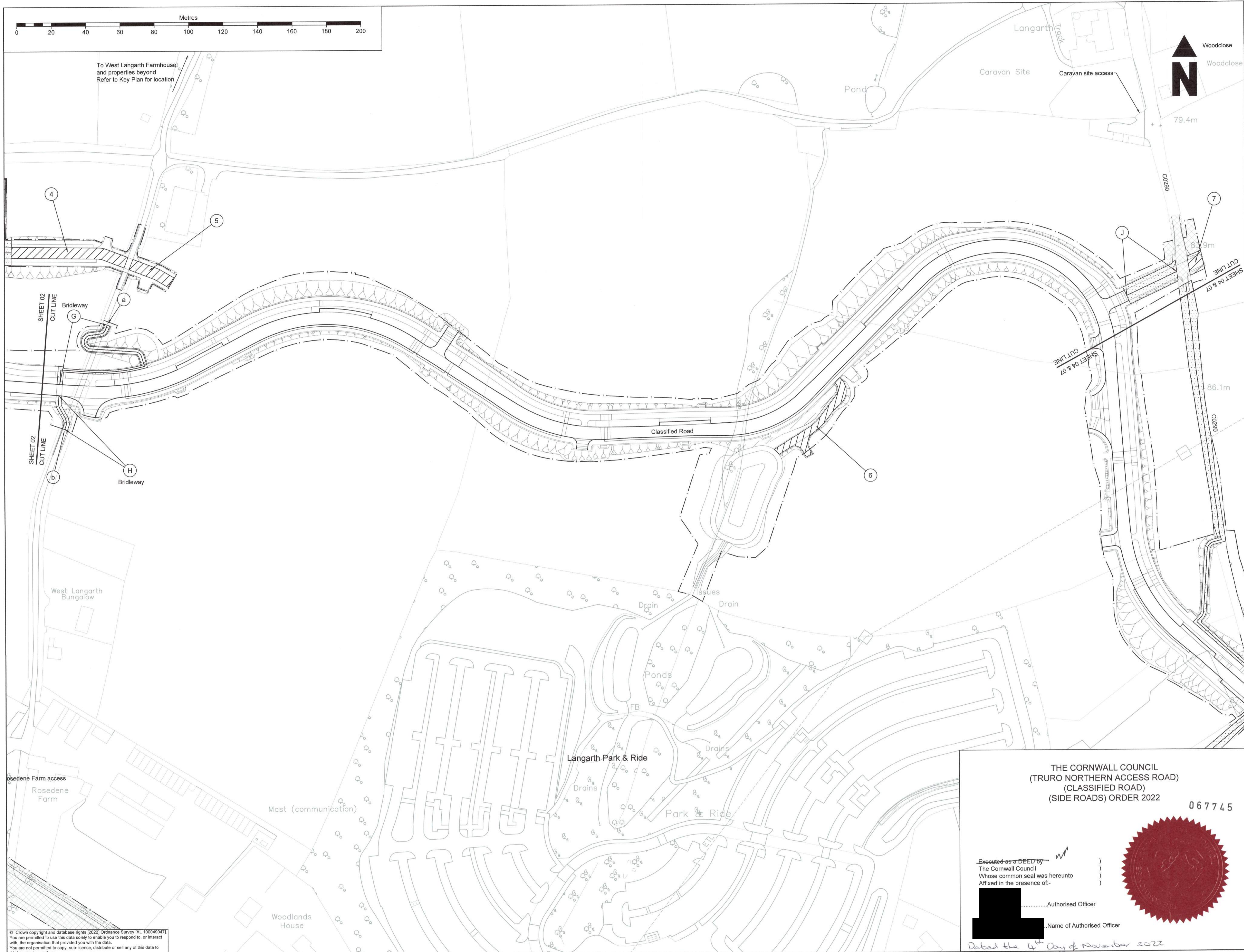
.....Authorised Officer
Name of Authorised Officer

Dated the 4th Day of November 2022

© Crown copyright and database rights (2022) Ordnance Survey [AL 100049047].
 You are permitted to use this data solely to enable you to respond to, or interact
 with, the organisation that provided you with the data.
 You are not permitted to copy, sub-licence, distribute or sell any of this data to
 third parties in any form.



To West Langarth Farmhouse and properties beyond Refer to Key Plan for location



© This drawing is Copyright. It should not be relied on or used in circumstances other than those for which it was originally prepared and for which Cornwall Council accepts no responsibility for this drawing to any party other than the person(s) by whom it was commissioned.

- NOTES:**
- All dimensions are in metres unless otherwise stated.
 - Do not scale from this drawing for construction purposes.
 - See drawing 1892_CSL_LLO_00MZ_DE_CH_0300 for key plan and legend.
 - The proposed highway design is subject to change during the detailed design and construction stages.

REV	DATE	NATURE OF REVISION
P05	05.10.22	HIGHWAY BOUNDARY AMENDED
P04	30.09.22	NEW HIGHWAY G AMENDED
P03	21.07.22	CUT LINE POSITION AMENDED
P02	18.07.22	GENERAL REVISIONS
P01	08.12.21	First Issue



CORMAC SOLUTIONS
 RADNOR ROAD
 SCORRIER
 CORNWALL TR16 5EH
 www.cormactd.co.uk 01872 323 313

PROJECT TITLE:
TRURO NORTHERN ACCESS ROAD

DRAWING TITLE:
**SIDE ROAD ORDER
 SITE PLAN
 SHEET 03 OF 09**

SCALE:
 1:1000 @ A1

PROJECT MANAGER: E MAGUIRE	DRAWN BY: RMH
CHECKED GR: 05.10.22	APPROVED: JE 05.10.22
DRAWING NO:	
PROJECT 1892	ORIGINATOR - CSL
TYPE DE	ROLE - CH
PROJECT REF: EDG1892	DRAWING STATUS: DETAILED
SUITABILITY: S2	REVISION: P05

THE CORNWALL COUNCIL
 (TRURO NORTHERN ACCESS ROAD)
 (CLASSIFIED ROAD)
 (SIDE ROADS) ORDER 2022

067745

Executed as a DEED by
 The Cornwall Council
 Whose common seal was hereunto
 Affixed in the presence of:-

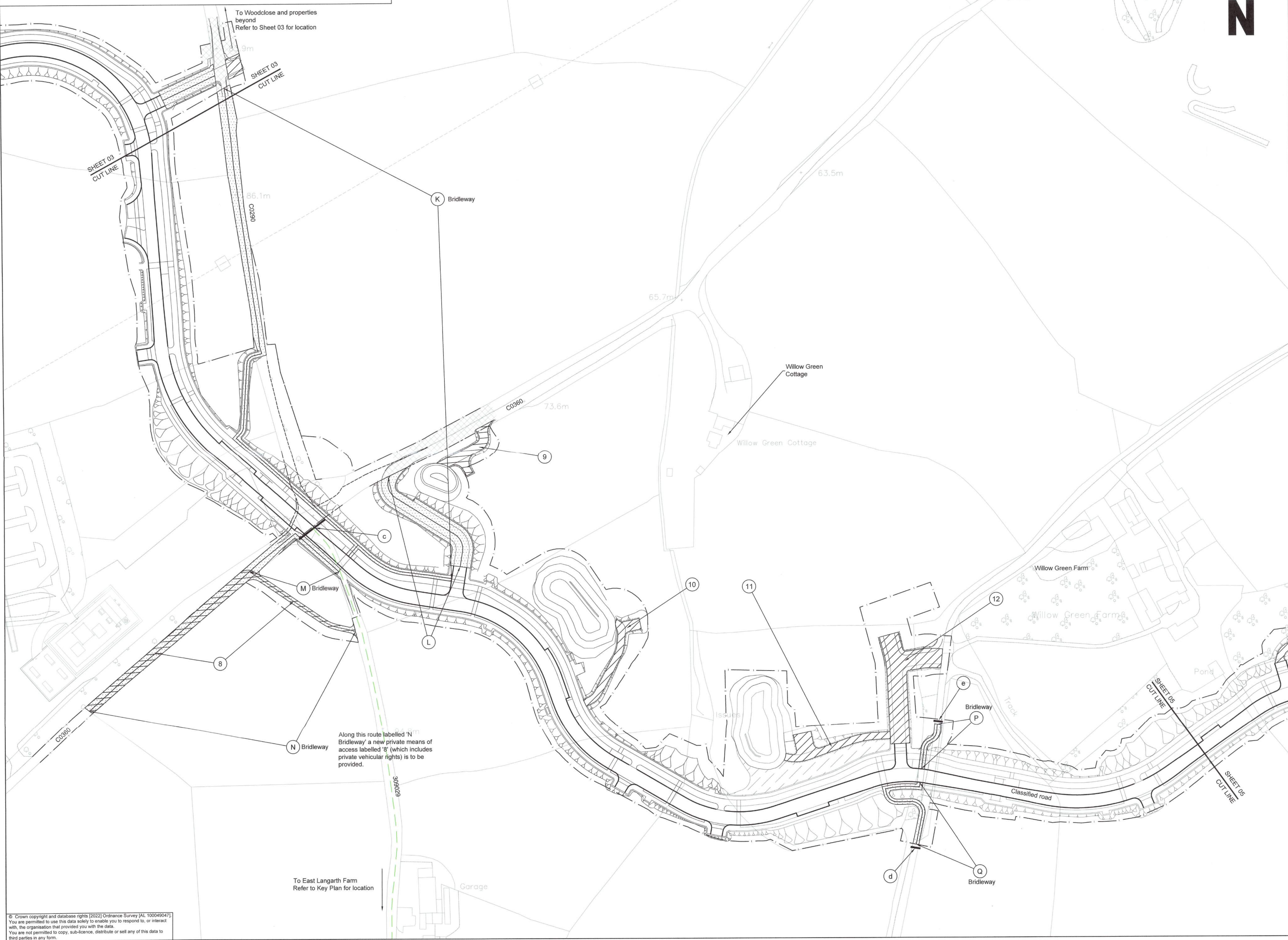
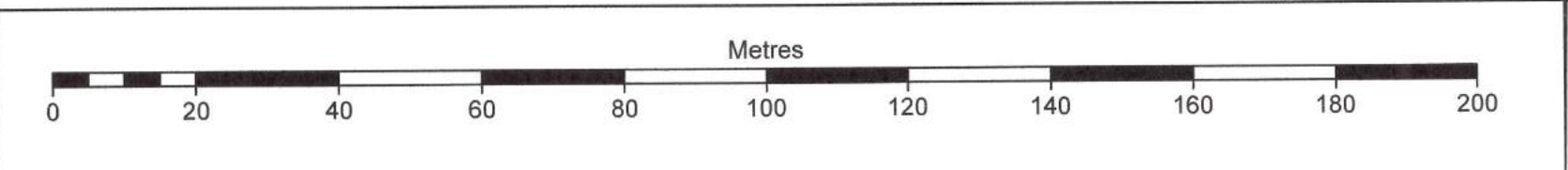
..... Authorised Officer

..... Name of Authorised Officer

Dated the 4th Day of November 2022

© Crown copyright and database rights [2022] Ordnance Survey [AL 100048047]
 You are permitted to use this data solely to enable you to respond to, or interact with, the organisation that provided you with the data.
 You are not permitted to copy, sub-licence, distribute or sell any of this data to third parties in any form.

Filename: G:\TRURO\ENGLW\TP3\EDG1892 TRURO NAR DESIGN & BUILD\3 DRAWINGS\3.6.2 DRAWINGS\1892_CSL_LLO_03MZ_DE_CH_0303.DWG



© This drawing is Copyright. It should not be relied on or used in circumstances other than those for which it was originally prepared and for which Cornwall Council accepts no responsibility for this drawing to any party other than the person(s) by whom it was commissioned.

- NOTES:
1. All dimensions are in metres unless otherwise stated.
 2. Do not scale from this drawing for construction purposes.
 3. See drawing 1892_CSL_LLO_00MZ_DE_CH_0300 for key plan and legend.
 4. The proposed highway design is subject to change during the detailed design and construction stages.
 5. For details of highway to be stopped up please refer to Drawing:1892_CSL_LLO_04MZ_DE_CH_0307



Authorised Officer
Cornwall Legal Services
Cornwall Council

Dated the 4th Day of November 2022

REV	DATE	NATURE OF REVISION
P04	30.09.22	TITLE BLOCK AMENDED
P03	21.07.22	HIGHWAY BOUNDARY AMENDED
P02	18.07.22	GENERAL REVISIONS
P01	08.12.21	First Issue



CORMAC SOLUTIONS
RADNOR ROAD
SCORRIER
CORNWALL TR16 5EH
www.cormacld.co.uk 01872 323 313

PROJECT TITLE:
TRURO NORTHERN ACCESS ROAD

DRAWING TITLE:
**SIDE ROADS ORDER
SITE PLAN
SHEET 04 OF 09**

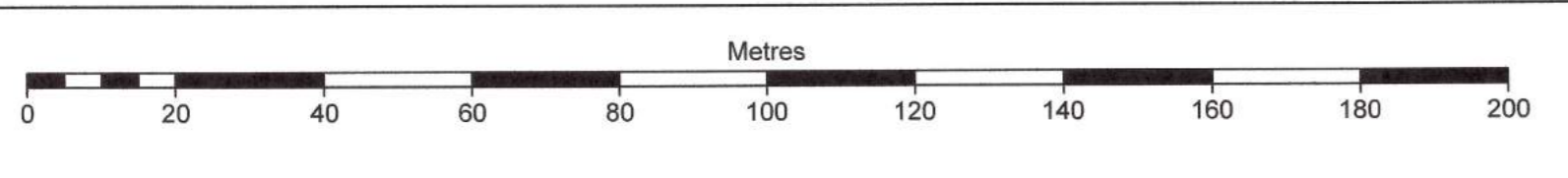
SCALE:
1:1000 @ A1

PROJECT MANAGER: E MAGUIRE	DRAWN BY: RMH
CHECKED: GR 30.09.22	APPROVED: JE 30.09.22

DRAWING NO:	PROJECT:	ORIGINATOR:	VOLUME:	LOCATION:
1892	- CSL	- LLO	- 04MZ	-
TYPE:	ROLE:	NUMBER:		
DE	- CH	- 0304		

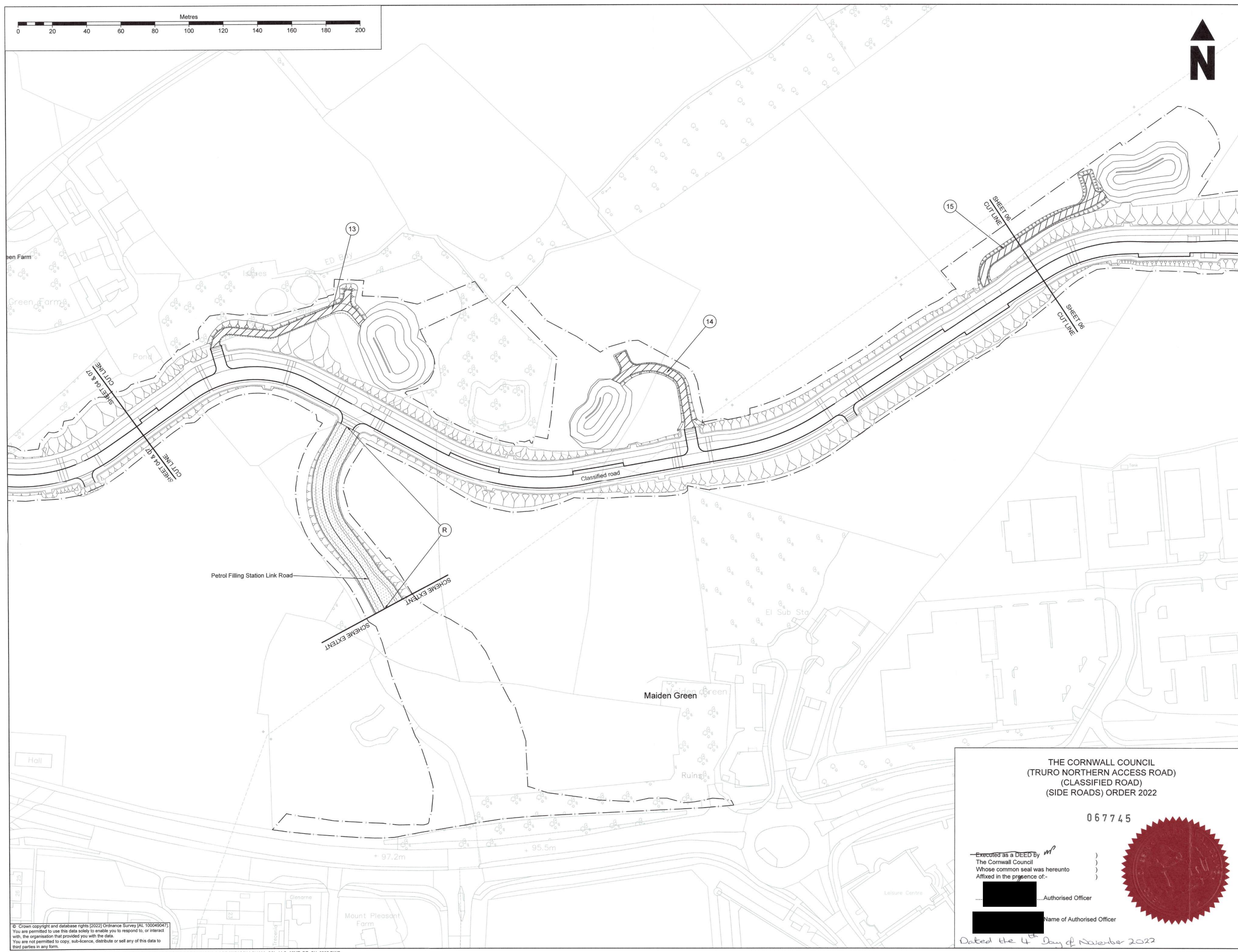
PROJECT REF:	DRAWING STATUS:	SUITABILITY:	REVISION:
EDG1892	DETAILED	S2	P04

© Crown copyright and database rights [2022] Ordnance Survey [AL 100049047]
You are permitted to use this data solely to enable you to respond to, or interact with, the organisation that provided you with the data.
You are not permitted to copy, sub-licence, distribute or sell any of this data to third parties in any form.



© This drawing is Copyright. It should not be relied on or used in circumstances other than those for which it was originally prepared and for which Cornwall Council accepts no responsibility for this drawing to any party other than the person(s) by whom it was commissioned.

- NOTES:**
1. All dimensions are in metres unless otherwise stated. Do not scale from this drawing for construction purposes.
 2. See drawing 1892_CSL_LLO_00MZ_DE_CH_0300 for key plan and legend.
 3. The proposed highway design is subject to change during the detailed design and construction stages.



REV	DATE	NATURE OF REVISION
P06	07.10.22	HIGHWAY BOUNDARY CHANGE - PMA 13
P05	05.10.22	HIGHWAY BOUNDARY AMENDED
P04	30.09.22	TITLE BLOCK AMENDED
P03	21.07.22	TITLE BLOCK AMENDED
P02	18.07.22	GENERAL REVISIONS
P01	08.12.21	First Issue



CORMAC SOLUTIONS
 RADNOR ROAD
 SCORRIER
 CORNWALL TR16 5EH
 www.cormac Ltd.co.uk 01872 323 313

PROJECT TITLE:
TRURO NORTHERN ACCESS ROAD

DRAWING TITLE:
**SIDE ROADS ORDER
 SITE PLAN
 SHEET 05 OF 09**

SCALE:
 1:1000 @ A1

THE CORNWALL COUNCIL
 (TRURO NORTHERN ACCESS ROAD)
 (CLASSIFIED ROAD)
 (SIDE ROADS) ORDER 2022

067745

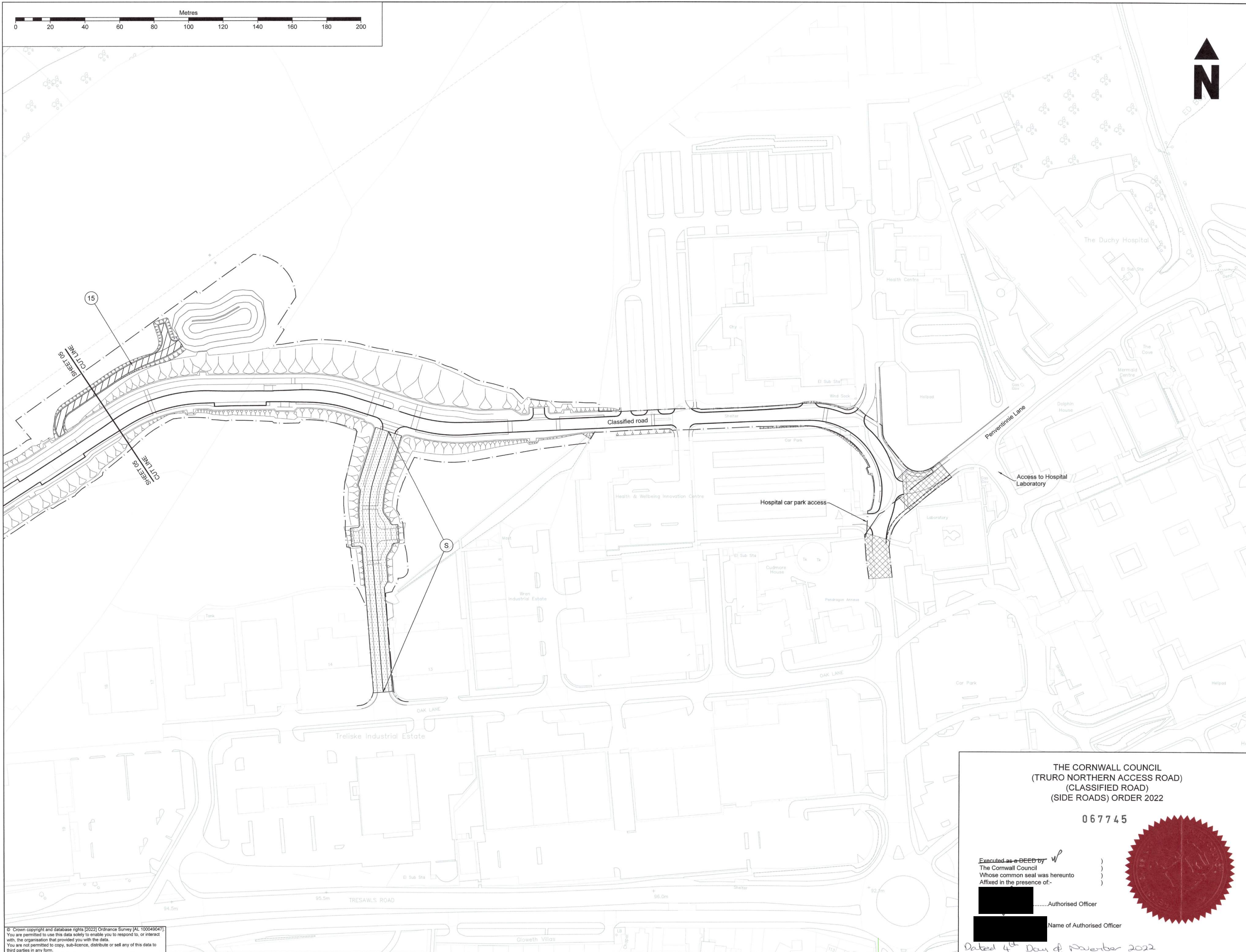

Executed as a DEED by
 The Cornwall Council
 Whose common seal was hereunto
 Affixed in the presence of:-

..... Authorised Officer
 Name of Authorised Officer

Dated the 4th Day of November 2022

PROJECT MANAGER: E MAGUIRE	DRAWN BY: RMH
CHECKED GR: 07.10.22	APPROVED: JE 07.10.22
DRAWING NO: PROJECT ORIGINATOR VOLUME LOCATION 1892 - CSL - LLO - 05MZ - TYPE ROLE NUMBER DE - CH - 0305	
PROJECT REF: EDG1892	DRAWING STATUS: DETAILED
SUITABILITY: S2	REVISION: P06

© Crown copyright and database rights (2022) Ordnance Survey (AL 100049047)
 You are permitted to use this data solely to enable you to respond to, or interact with, the organisation that provided you with the data.
 You are not permitted to copy, sub-licence, distribute or sell any of this data to third parties in any form.



© This drawing is Copyright. It should not be relied on or used in circumstances other than those for which it was originally prepared and for which Cornwall Council accepts no responsibility for this drawing to any party other than the person(s) by whom it was commissioned.

- NOTES:**
- All dimensions are in metres unless otherwise stated.
 - Do not scale from this drawing for construction purposes.
 - See drawing 1892_CSL_LLO_00MZ_DE_CH_0300 for key plan and legend.
 - The proposed highway design is subject to change during the detailed design and construction stages.

REV	DATE	NATURE OF REVISION
P06	13.10.22	HIGHWAY BOUNDARY AMENDED
P05	05.10.22	EXISTING HIGHWAY BOUNDARY AMENDED
P04	30.09.22	TITLE BLOCK AMENDED
P03	21.07.22	TITLE BLOCK AMENDED
P02	18.07.22	GENERAL REVISIONS
P01	08.12.2021	First Issue



CORMAC SOLUTIONS
 RADNOR ROAD
 SCORRIER
 CORNWALL TR16 5EH
 www.cormactd.co.uk 01872 323 313

**THE CORNWALL COUNCIL
 (TRURO NORTHERN ACCESS ROAD)
 (CLASSIFIED ROAD)
 (SIDE ROADS) ORDER 2022**

067745

Executed as a DEED by *W*)
 The Cornwall Council)
 Whose common seal was hereunto)
 Affixed in the presence of-)

.....Authorised Officer)
 Name of Authorised Officer)

Dated 4th Day of November 2022



PROJECT TITLE:
TRURO NORTHERN ACCESS ROAD

DRAWING TITLE:
**SIDE ROADS ORDER
 SITE PLAN
 SHEET 06 OF 09**

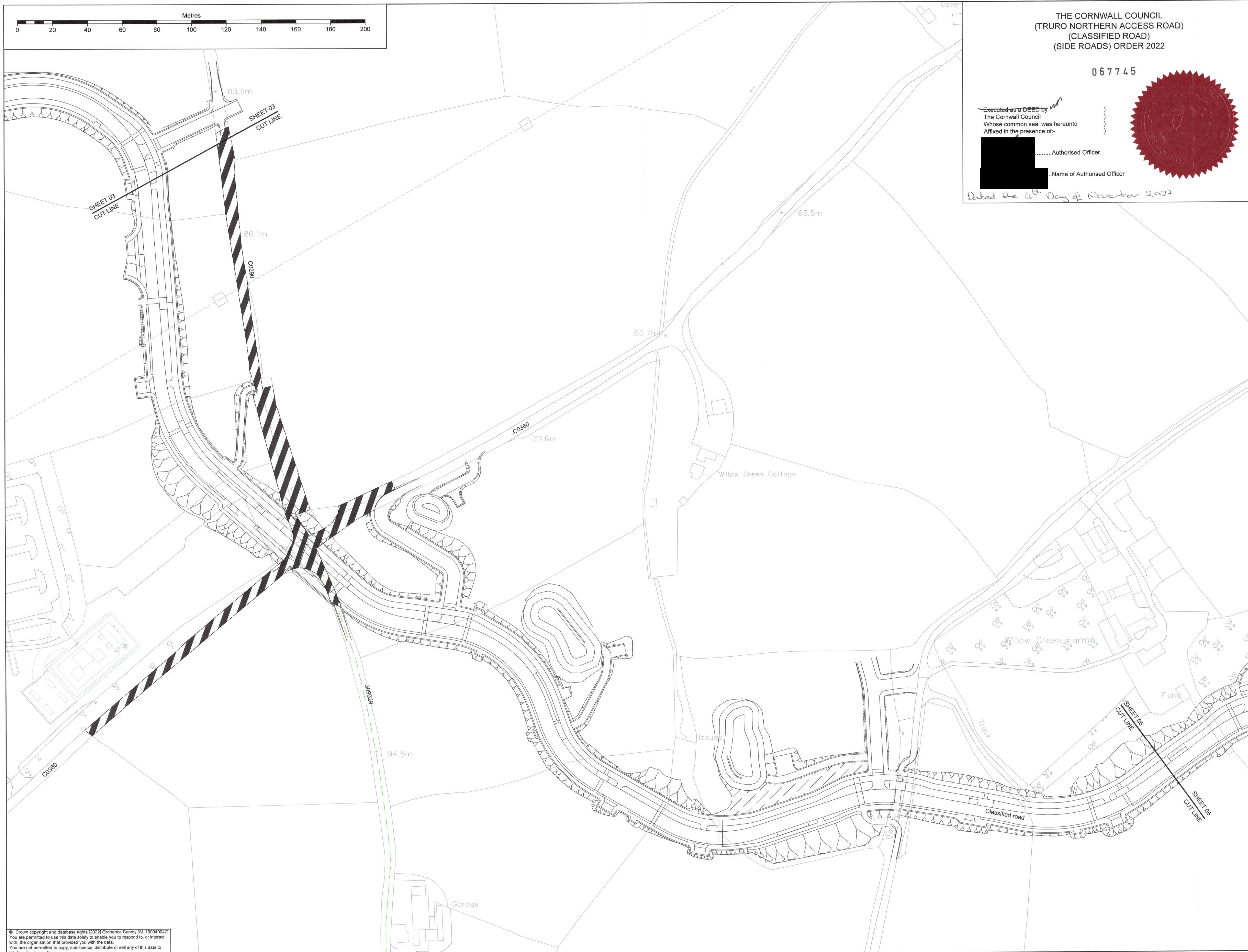

SCALE:
1:1000 @ A1

PROJECT MANAGER: E MAGUIRE	DRAWN BY: RMH		
CHECKED: GR	13.10.22	APPROVED: JE	13.10.22
DRAWING NO:			
PROJECT	ORIGINATOR	VOLUME	LOCATION
1892	- CSL -	LL0 -	06MZ -
TYPE	ROLE	NUMBER	
DE	- CH -	0306	
PROJECT REF:	DRAWING STATUS:	SUITABILITY:	REVISION:
EDG1892	DETAILED	S2	P06

Plot Date: 14 October 2022

© Crown copyright and database rights (2022) Ordnance Survey (AL 100049047).
 You are permitted to use this data solely to enable you to respond to, or interact with, the organisation that provided you with the data.
 You are not permitted to copy, sub-licence, distribute or sell any of this data to third parties in any form.

Filename: G:\TRFENGNEW\TP3\EDG1892 TRURO NAR DESIGN & BUILD\3 DESIGN\3.6.2 DRAWINGS\LLO\1892_CSL_LLO_06MZ_DE_CH_0306.DWG



THE CORNWALL COUNCIL
(TRURO NORTHERN ACCESS ROAD)
(CLASSIFIED ROAD)
(SIDE ROADS) ORDER 2022

067745

Executed as a DEED by
The Cornwall Council
Whose common seal was hereunto
Affixed in the presence of:-

.....Authorised Officer
.....Name of Authorised Officer


Dated the 4th Day of November 2022



© This drawing is Copyright. It should not be relied on or used in circumstances other than those for which it was originally prepared and for which Cornwall Council was originally commissioned. Cornwall Council accepts no responsibility for this drawing to any party other than the person(s) by whom it was commissioned.

- NOTES:
- All dimensions are in metres unless otherwise stated.
 - Do not scale from this drawing for construction purposes.
 - See drawing 1892_CSL_LLO_00MZ_DE_CH_0300 for key plan and legend.
 - The proposed highway design is subject to change during the detailed design and construction stages.
 - This drawing only shows the highway to be stopped up. For details of the other side roads order information please refer to Drawing: 1892_CSL_LLO_04MZ_DE_CH_0304.

REV	DATE	NATURE OF REVISION
P04	30.09.22	TITLE BLOCK AMENDED
P03	21.07.22	TITLE BLOCK AMENDED
P02	18.07.22	GENERAL REVISIONS
P01	08.12.21	First Issue



CORMAC SOLUTIONS
RADNOR ROAD
SCORRIER
CORNWALL TR16 5EH
www.cormactd.co.uk 01872 323 313

PROJECT TITLE:
TRURO NORTHERN ACCESS ROAD


DRAWING TITLE:
SIDE ROADS ORDER

SITE PLAN
SHEET 07 OF 09

SCALE:
1:1000 @ A1

PROJECT MANAGER: E MAGUIRE	DRAWN BY: RMH
CHECKED: GR 30.09.22	APPROVED: JE 30.09.22
DRAWING NO:	
PROJECT ORIGINATOR VOLUME LOCATION	
1892 - CSL - LLO - 04MZ	
TYPE ROLE NUMBER	
DE - CH - 0307	
PROJECT REF: EDG1892	DRAWING STATUS: DETAILED
SUITABILITY: S2	REVISION: P04

© Crown copyright and database rights [2022] Ordnance Survey [AL 100049047]
You are permitted to use this data solely to enable you to respond to, or interact with, the organisation that provided you with the data.
You are not permitted to copy, sub-licence, distribute or sell any of this data to third parties in any form.



© This drawing is Copyright. It should not be relied on or used in circumstances other than those for which it was originally prepared and for which Cornwall Council was originally commissioned. Cornwall Council accepts no responsibility for this drawing to any party other than the person(s) by whom it was commissioned.

- NOTES:
- All dimensions are in metres unless otherwise stated.
 - Do not scale from this drawing for construction purposes.
 - See drawing 1892_CSL_LLO_00MZ_DE_CH_0300 for key plan and legend.
 - The proposed highway design is subject to change during the detailed design and construction stages.



REV	DATE	NATURE OF REVISION
P04	30.09.22	TITLE BLOCK AMENDED
P03	21.07.22	ROSEDENE FARM ACCESS LABEL REPOSITIONED
P02	18.07.22	GENERAL REVISIONS
P01	08.12.21	First Issue



CORMAC SOLUTIONS
 RADNOR ROAD
 SCORRIER
 CORNWALL TR16 5EH
 www.cormacitd.co.uk 01872 323 313

PROJECT TITLE:
TRURO NORTHERN ACCESS ROAD

DRAWING TITLE:
**SIDE ROADS ORDER
 SITE PLAN
 SHEET 08 OF 09**

SCALE:
 1:1000 @ A1

PROJECT MANAGER: E MAGUIRE	DRAWN BY: RMH			
CHECKED: GR	30.09.22			
APPROVED: JE	30.09.22			
DRAWING NO:	PROJECT	ORIGINATOR	VOLUME	LOCATION
1892	- CSL	- LLO	- 06MZ	-
DE	- CH	-	NUMBER	
PROJECT REF:	DRAWING STATUS:	SUITABILITY:	REVISION:	
EDG1892	DETAILED	S2	P04	

THE CORNWALL COUNCIL
 (TRURO NORTHERN ACCESS ROAD)
 (CLASSIFIED ROAD)
 (SIDE ROADS) ORDER 2022


067745

Executed as a DEED by
 The Cornwall Council
 Whose common seal was hereunto
 Affixed in the presence of:-

.....Authorised Officer
 Name of Authorised Officer

Dated the 4th Day of November 2022

© Crown copyright and database rights (2022) Ordnance Survey [AL 100049047].
 You are permitted to use this data solely to enable you to respond to, or interact with, the organisation that provided you with the data.
 You are not permitted to copy, sub-licence, distribute or sell any of this data to third parties in any form.



THE CORNWALL COUNCIL
 (TRURO NORTHERN ACCESS ROAD)
 (CLASSIFIED ROAD)
 (SIDE ROADS) ORDER 2022

067745

Executed as a DEED by
 The Cornwall Council)
 Whose common seal was hereunto)
 Affixed in the presence of:-)

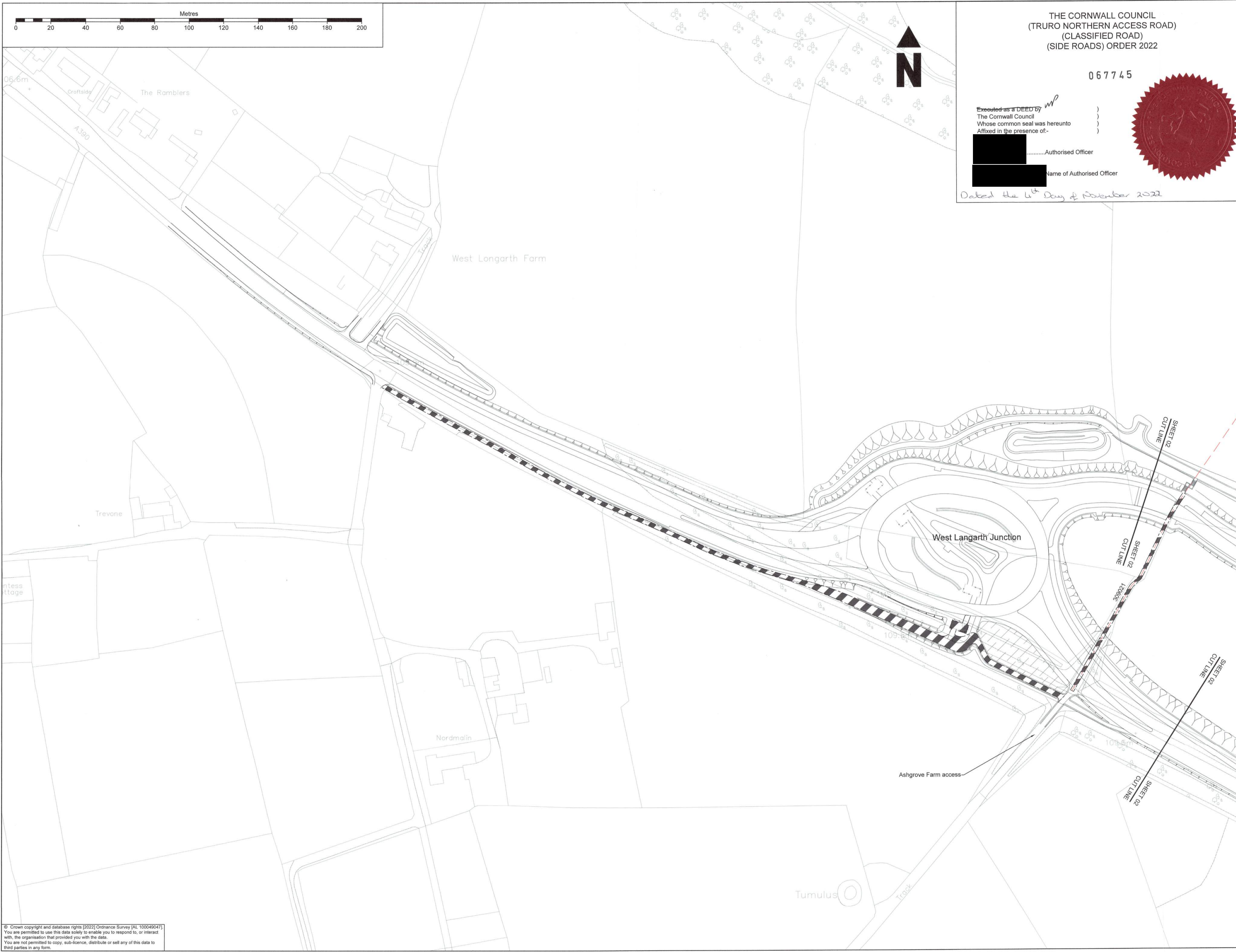
.....Authorised Officer
 Name of Authorised Officer

Dated the 14th Day of November 2022



© This drawing is Copyright. It should not be relied on or used in circumstances other than those for which it was originally prepared and for which Cornwall Council was originally commissioned. Cornwall Council accepts no responsibility for this drawing to any party other than the person(s) by whom it was commissioned.

- NOTES:
- All dimensions are in metres unless otherwise stated.
 - Do not scale from this drawing for construction purposes.
 - See drawing 1892_CSL_LLO_00MZ_DE_CH_0300 for key plan and legend.
 - The proposed highway design is subject to change during the detailed design and construction stages.
 - This drawing only shows the highway to be stopped up. For details of the other side roads order information please refer to Drawing: 1892_CSL_LLO_01MZ_DE_CH_0301 and 1892_CSL_LLO_02MZ_DE_CH_0302.



REV	DATE	NATURE OF REVISION
P04	30.09.22	TITLE BLOCK AMENDED
P03	21.07.22	ASHGROVE FARM ACCESS AMENDED
P02	18.07.22	GENERAL REVISIONS
P01	08.12.2021	First Issue



CORMAC SOLUTIONS
 RADNOR ROAD
 SCORRIER
 CORNWALL TR16 5EH
 www.cormactd.co.uk 01872 323 313

PROJECT TITLE:
TRURO NORTHERN ACCESS ROAD

DRAWING TITLE:
**SIDE ROADS ORDER
 SITE PLAN
 SHEET 09 OF 09**

SCALE: 1:1000 @ A1

PROJECT MANAGER: E MAGUIRE	DRAWN BY: RMH		
CHECKED: GR 30.09.22	APPROVED: JE 30.09.22		
DRAWING NO:			
PROJECT 1892	ORIGINATOR - CSL	VOLUME - LLO	LOCATION - 01MZ
TYPE	ROLE	NUMBER	
DE - CH		0309	
PROJECT REF: EDG1892	DRAWING STATUS: DETAILED	SUITABILITY: S2	REVISION: P04

© Crown copyright and database rights [2022] Ordnance Survey [AL 100046047].
 You are permitted to use this data solely to enable you to respond to, or interact with, the organisation that provided you with the data.
 You are not permitted to copy, sub-licence, distribute or sell any of this data to third parties in any form.