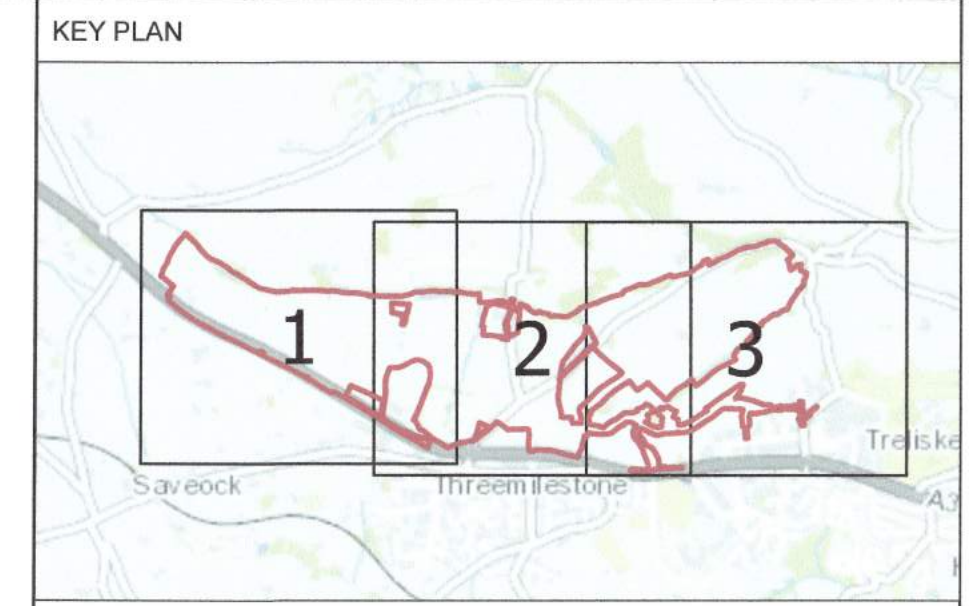
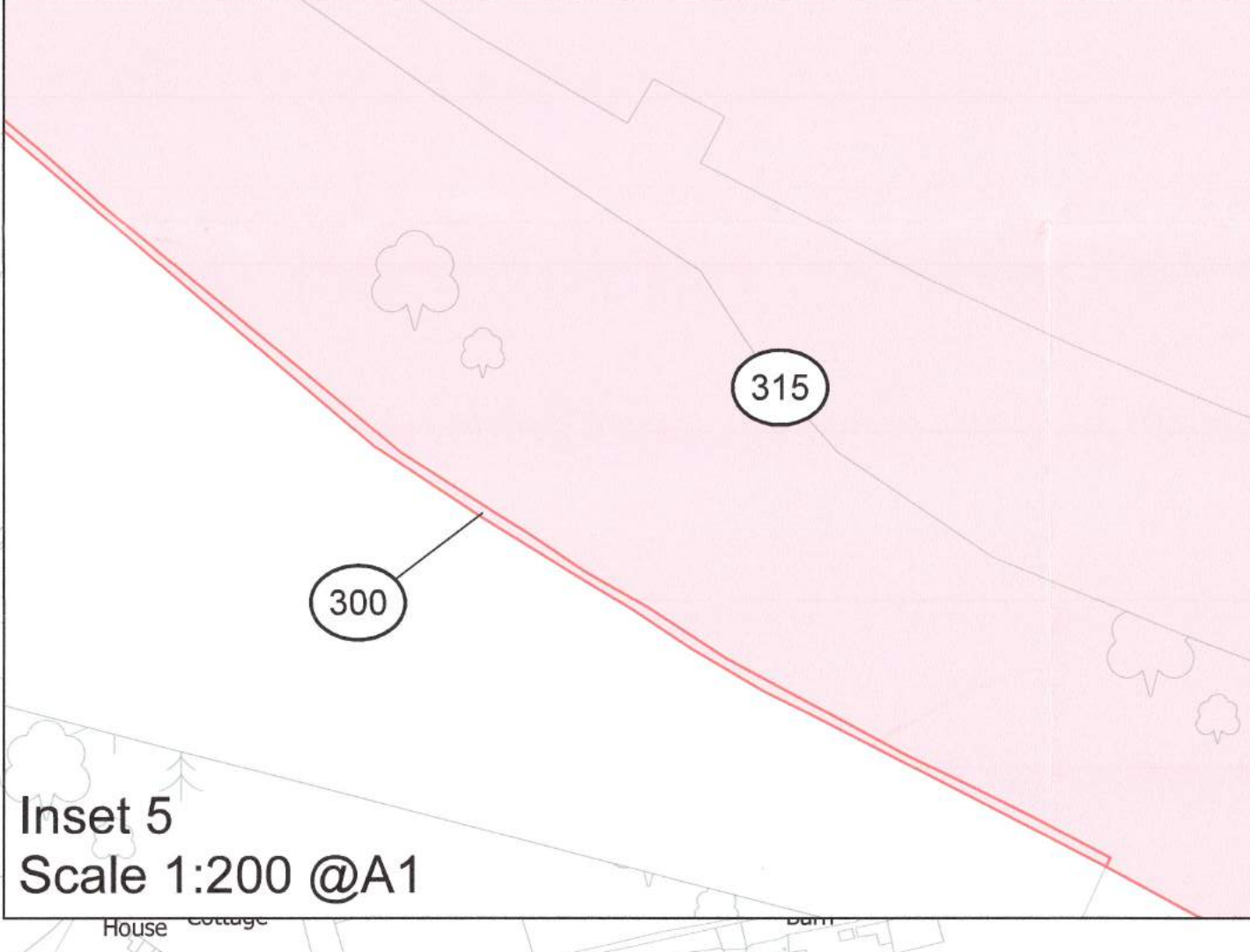
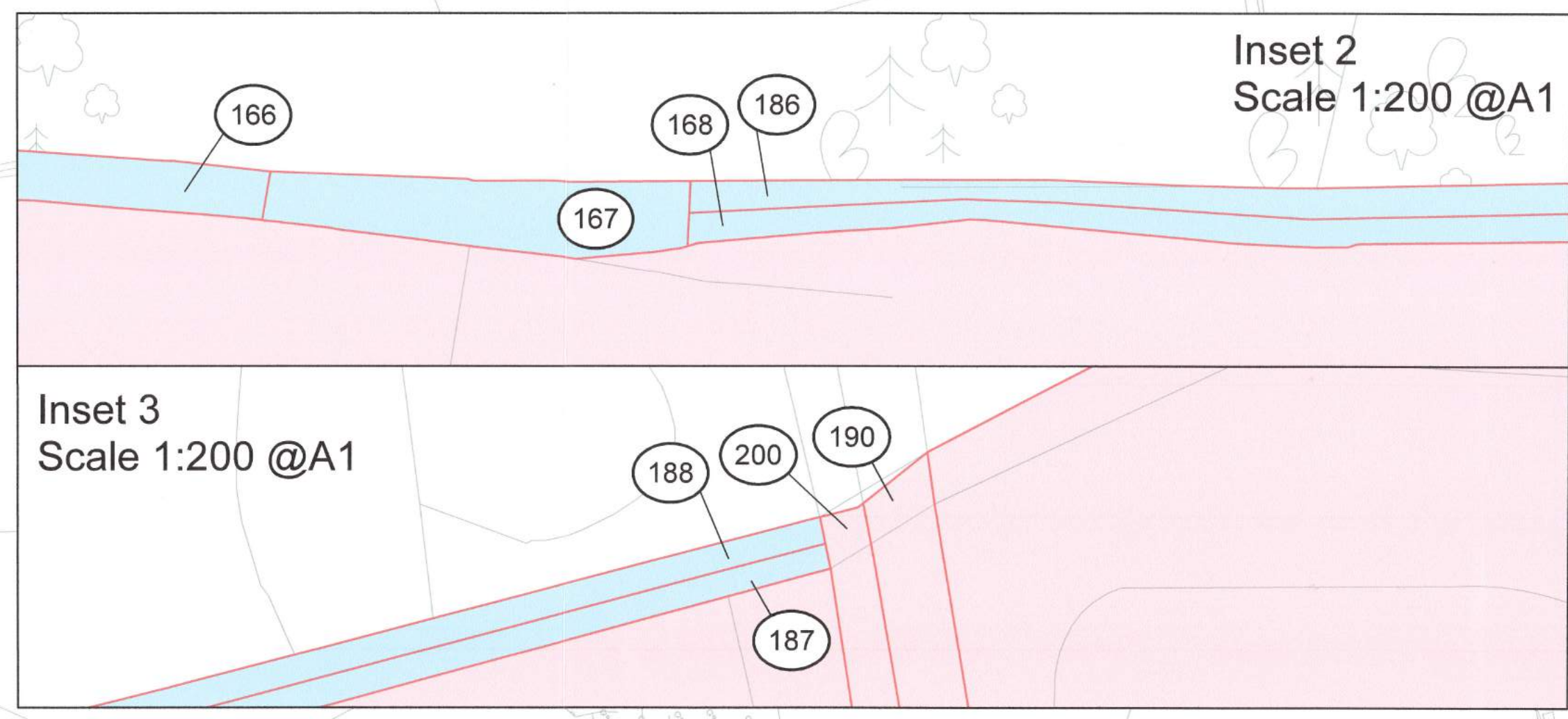
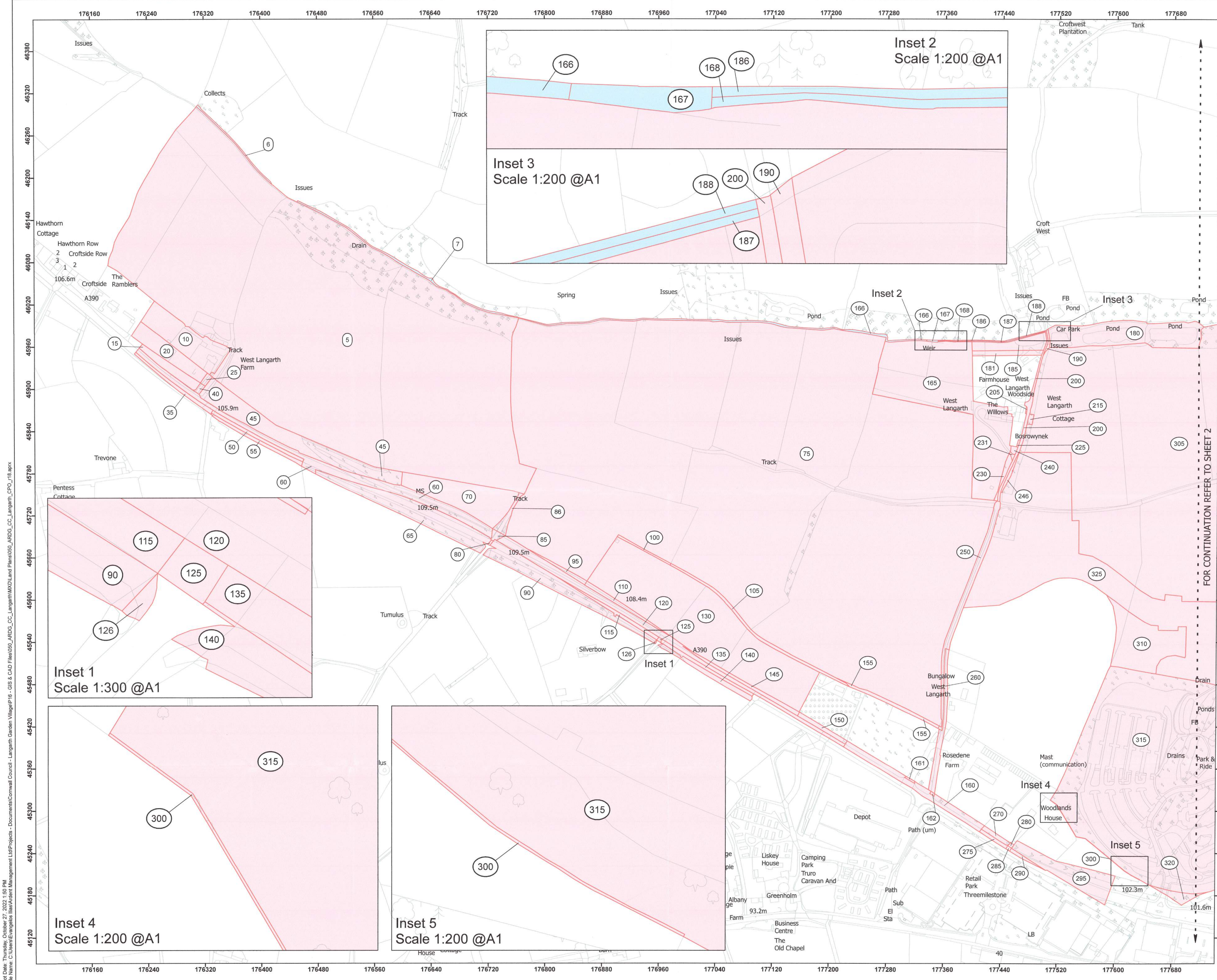


THE CORNWALL COUNCIL (LANGARTH GARDEN VILLAGE, THREEMILESTONE) COMPULSORY PURCHASE ORDER 2022



Key
 Order Limits
 New Rights
 Permanent



THE COMMON SEAL OF CORNWALL COUNCIL WAS
 HEREUNTO ADDIXED IN THE PRESENCE OF:
 (AUTHORISED SIGNATORY) [Redacted]
 DATED THIS 4th DAY OF November 2022

© Crown copyright and database rights 2022 Ordnance Survey 100049047. You are permitted to use this data solely to enable you to respond to, or interact with, the organisation that provided you with the data. You are not permitted to copy, sub-licence, distribute or sell any of this data to third parties in any form.
 © Crown copyright material is reproduced with the permission of Land Registry under delegated authority from the Controller of HMSO. This material may not be copied distributed, sold or published without the formal permission of Land Registry. Only an official copy of a title plan or register obtained from the Land Registry may be used for legal or other official purposes.
 May contain public sector information licensed under the Open Government Licence v3.0.

Rev.	Date	Description of revision	Drawn	Checked	Review'd/Approv'd
P15	27/10/22	PLOTS AND LABELS UPDATED	EI	OB	CP CP
P14	13/10/22	PLOTS AND LABELS UPDATED	EI	OB	CP CP
P13	12/10/22	PLOTS AND LABELS UPDATED	EI	OB	CP CP
P12	27/09/22	TEMPLATE AND SCALE UPDATES	EI	OB	CP CP

FOR INFORMATION Revision 15

Client: **CORNWALL COUNCIL**
 one and all - ones hay off

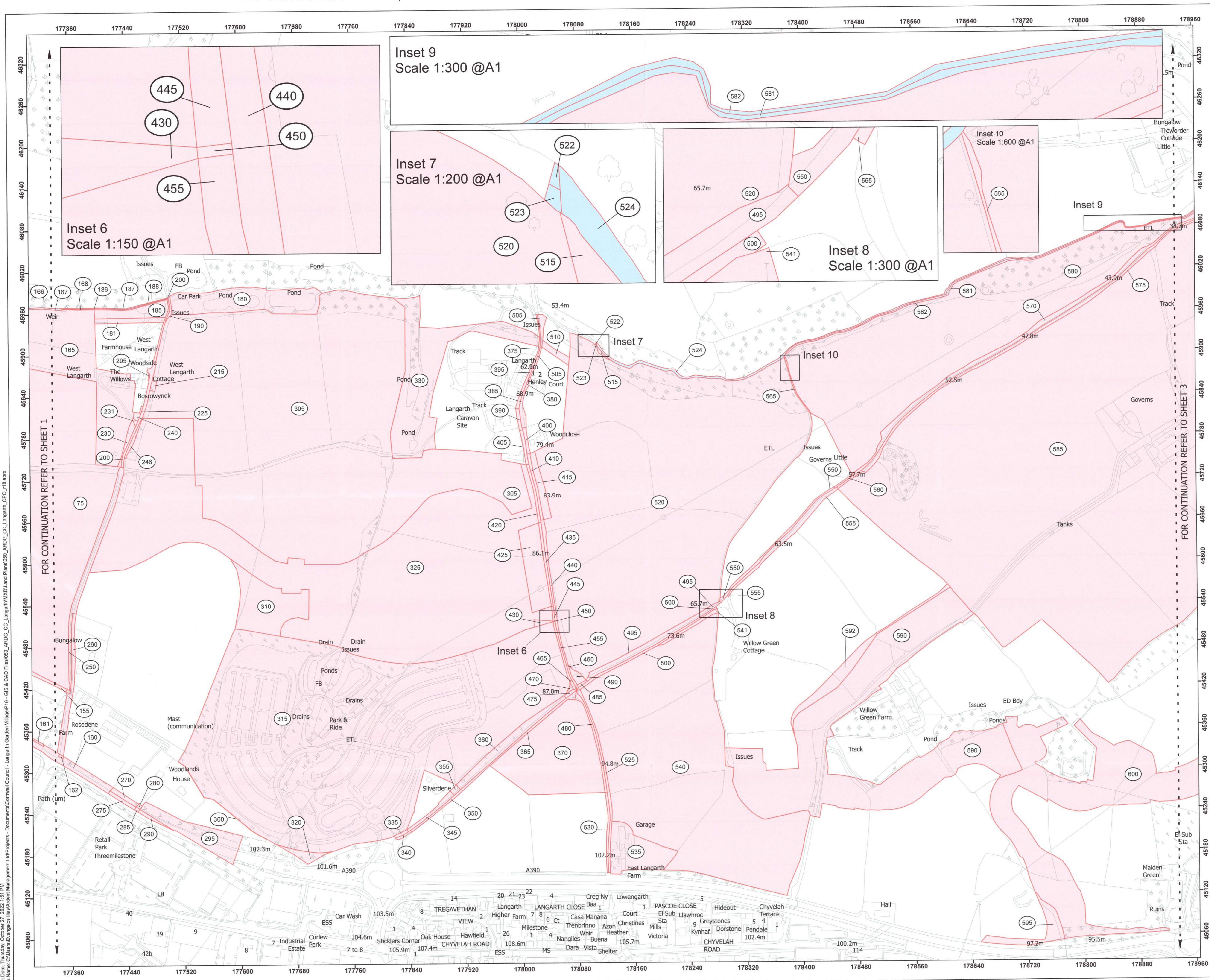
Designer: **ardent**
 infrastructure and regeneration

Project: **LANGARTH GARDEN VILLAGE**

Drawing Title: **THE CORNWALL COUNCIL (LANGARTH GARDEN VILLAGE, THREEMILESTONE) COMPULSORY PURCHASE ORDER 2022 SHEET 1 OF 3**

Scale: 1:2,500 @A1 | Spatial Reference System: British National Grid
 Drawing reference: 050_ARDG_CC_Langarth_CPO_r18
 This document is not to be used in whole or in part other than for the intended purpose and project for which it was prepared and provided.

P:\Data - Thursday, October 27, 2022, 1:50 PM
 File Name: C:\Users\craig@ardent.com\Documents\Cornwall Council - Langarth Garden Village\PPF - GIS & CAD Files\050_ARDG_CC_Langarth_CPO_r18.aprx



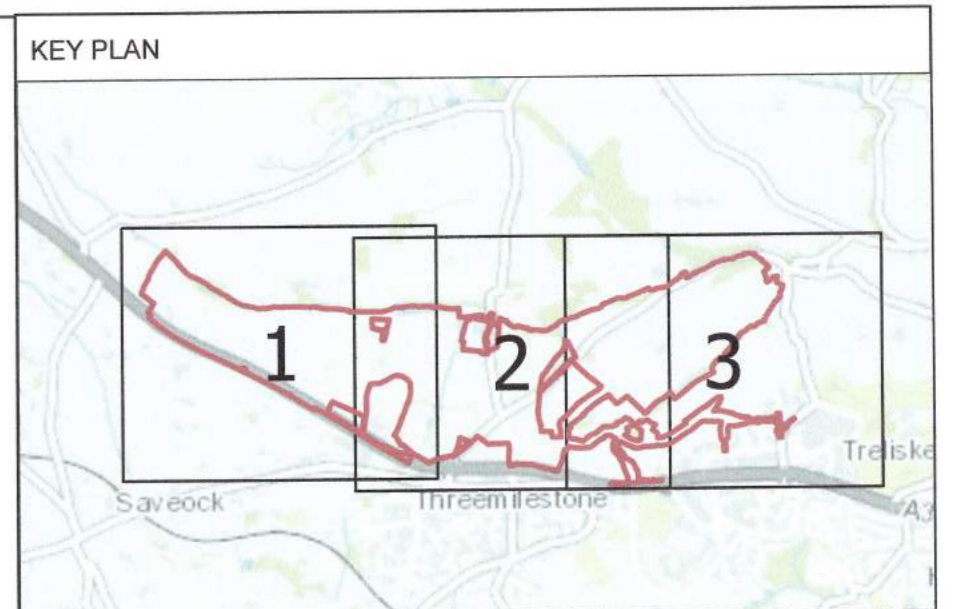
Inset 9
Scale 1:300 @A1

Inset 7
Scale 1:200 @A1

Inset 10
Scale 1:600 @A1

Inset 6
Scale 1:150 @A1

Inset 8
Scale 1:300 @A1



Key

- Order Limits
- New Rights
- Permanent

067742



THE COMMON SEAL OF CORNWALL COUNCIL WAS HEREUNTO ADDED IN THE PRESENCE OF:

(AUTHORISED SIGNATORY) _____
 DATED THIS _____ DAY OF _____ 2022

© Crown copyright and database rights 2022 Ordnance Survey 100049047. You are permitted to use this data solely to enable you to respond to, or interact with, the organisation that provided you with the data. You are not permitted to copy, sub-licence, distribute or sell any of this data to third parties in any form.

© Crown copyright material is reproduced with the permission of Land Registry under delegated authority from the Controller of HMSO. This material may not be copied, distributed, sold or published without the formal permission of Land Registry. Only an official copy of a title plan or register obtained from the Land Registry may be used for legal or other official purposes.

May contain public sector information licensed under the Open Government Licence v3.0.

Rev.	Date	Description of revision	Drawn	Checked	Reviewed/Approved
P15	27/10/22	PLOTS AND LABELS UPDATED	EI	OB	CP CP
P14	13/10/22	PLOTS AND LABELS UPDATED	EI	OB	CP CP
P13	12/10/22	PLOTS AND LABELS UPDATED	EI	OB	CP CP
P12	27/09/22	TEMPLATE AND SCALE UPDATES	EI	OB	CP CP

Status: FOR INFORMATION Revision: 15

Client: **CORNWALL COUNCIL**
one and all - osten hag all

Designer: **arden**
infrastructure and regeneration

Project: **LANGARTH GARDEN VILLAGE**

Drawing Title: **THE CORNWALL COUNCIL (LANGARTH GARDEN VILLAGE, THREEMILESTONE) COMPULSORY PURCHASE ORDER 2022 SHEET 2 OF 3**

Scale: 1:2,500 @A1 Spatial Reference System: British National Grid

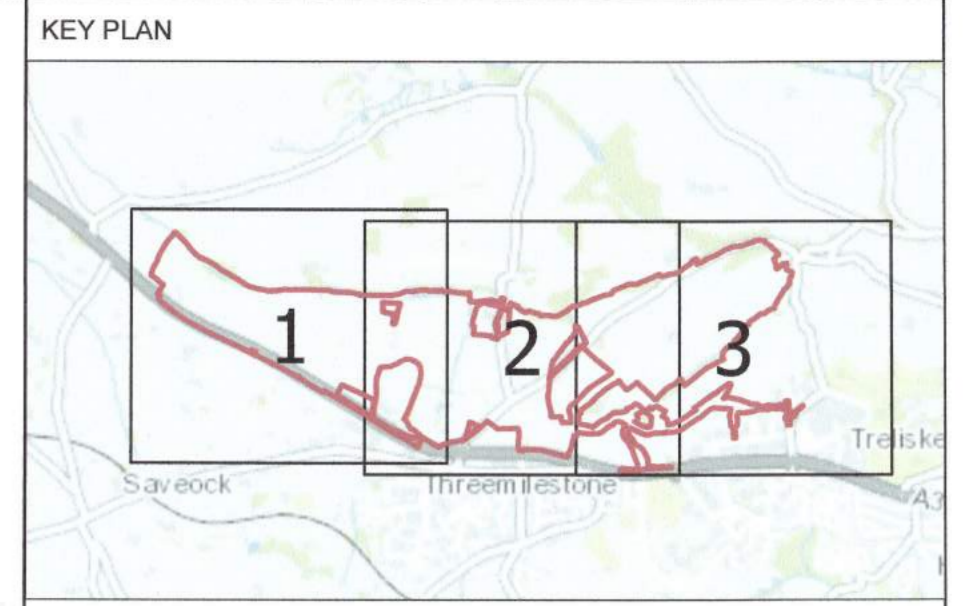
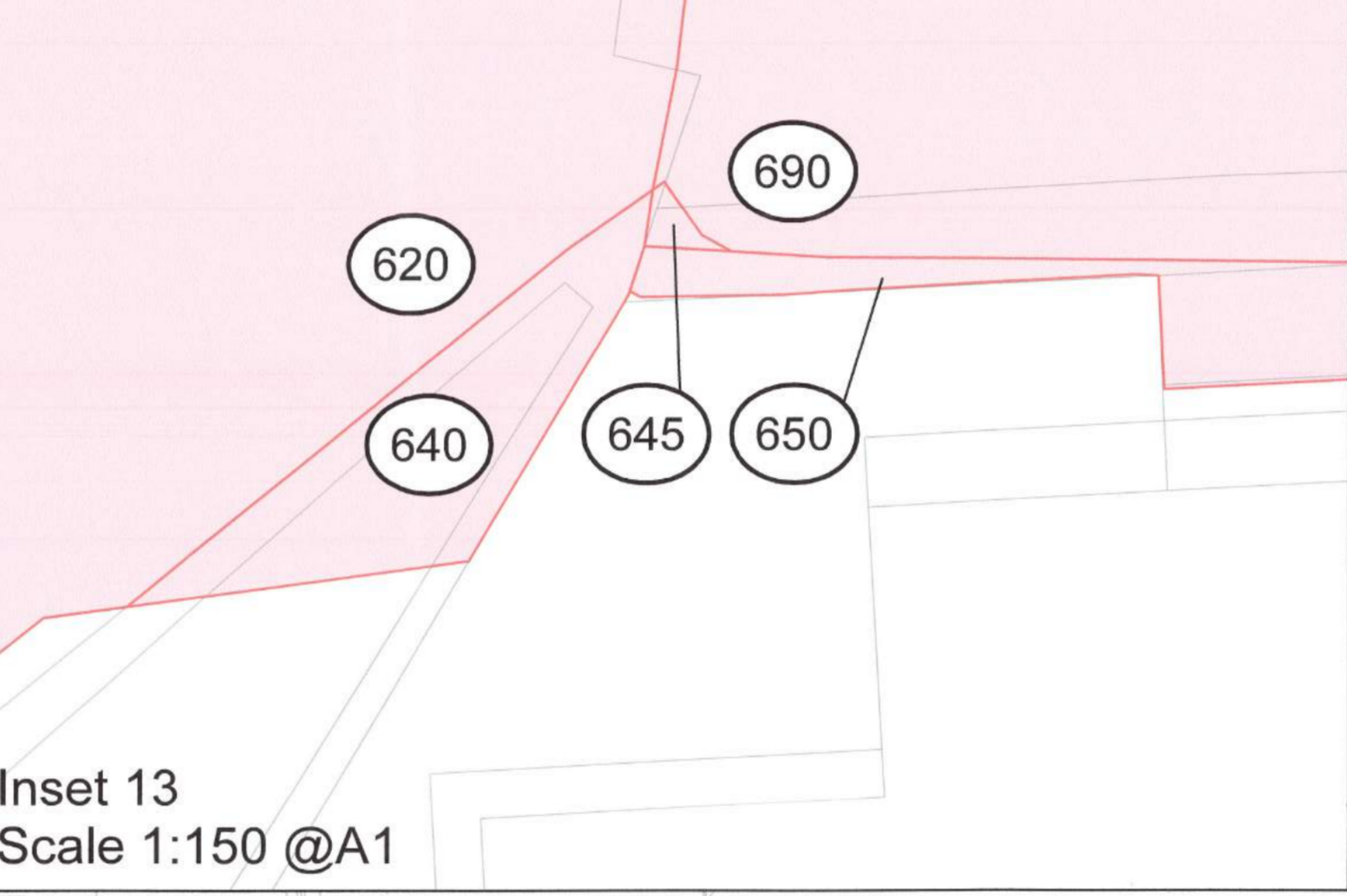
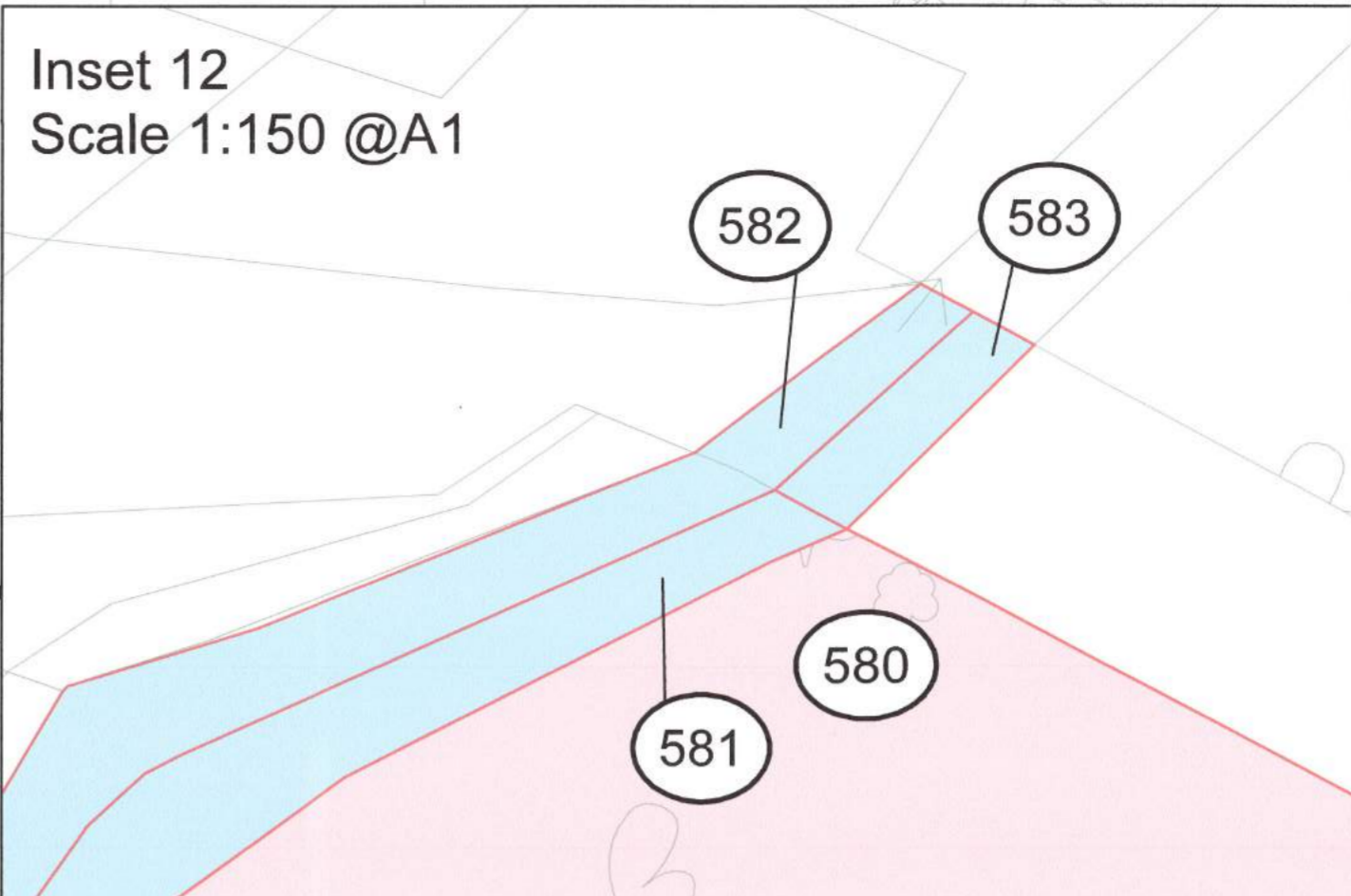

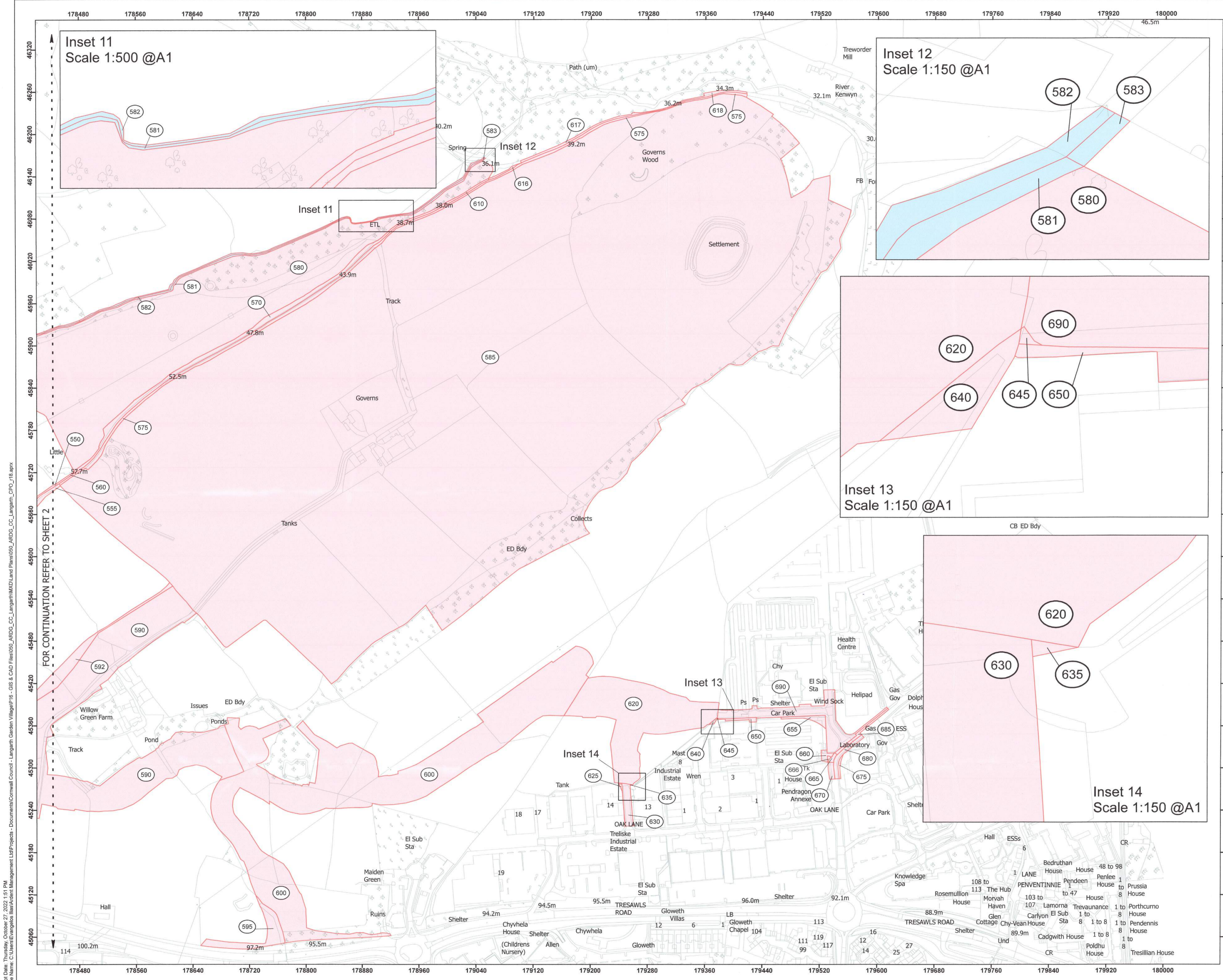
Drawing reference: 050_ARDG_CC_Langarth_CPO_r18

This document is not to be used in whole or in part other than for the intended purpose and project for which it was prepared and provided.

Plot Date: Thursday, October 27, 2022 1:51 PM
 File Name: C:\Users\c\Documents\Projects - Documents\Cornwall Council - Langarth Garden Village\16 - GIS & CAD Files\050_ARDG_CC_Langarth_CPO_r18.aprx

FOR CONTINUATION REFER TO SHEET 1

FOR CONTINUATION REFER TO SHEET 3



Key

- Order Limits
- New Rights
- Permanent



067742

THE COMMON SEAL OF CORNWALL COUNCIL WAS
HEREUNTO ADDED IN THE PRESENCE OF:
(AUTHORISED SIGNATORY) [Redacted]
DATED THIS 14th DAY OF November 2022

© Crown copyright and database rights 2022 Ordnance Survey 100049047. You are permitted to use this data solely to enable you to respond to, or interact with, the organisation that provided you with the data. You are not permitted to copy, sub-licence, distribute or sell any of this data to third parties in any form.
© Crown copyright material is reproduced with the permission of Land Registry under delegated authority from the Controller of HMSO. This material may not be copied distributed, sold or published without the formal permission of Land Registry. Only an official copy of a title plan or register obtained from the Land Registry may be used for legal or other official purposes.
May contain public sector information licensed under the Open Government Licence v3.0.

Rev.	Date	Description of revision	Drawn	Checked	Reviewed/Approved
P15	27/10/22	PLOTS AND LABELS UPDATED	EI	OB	CP CP
P14	13/10/22	PLOTS AND LABELS UPDATED	EI	OB	CP CP
P13	12/10/22	PLOTS AND LABELS UPDATED	EI	OB	CP CP
P12	27/09/22	TEMPLATE AND SCALE UPDATES	EI	OB	CP CP

Status: FOR INFORMATION Revision: 15

Client: **CORNWALL COUNCIL**
one and all - oen hag all

Designer: **ardent**
infrastructure and regeneration

Project: **LANGARTH GARDEN VILLAGE**

Drawing Title: **THE CORNWALL COUNCIL (LANGARTH GARDEN VILLAGE, THREEMILESTONE) COMPULSORY PURCHASE ORDER 2022 SHEET 3 OF 3**

Scale: 1:2,500 @A1 Spatial Reference System: British National Grid

Drawing reference: 050_ARDG_CC_Langarth_CPO_r18

This document is not to be used in whole or in part other than for the intended purpose and project for which it was prepared and provided.

Plot Date: Thursday, October 27, 2022 1:51 PM
File Name: C:\Users\erogill\OneDrive\Documents\Cornwall Council - Langarth Garden Village\050 - GIS & CAD Files\050_ARDG_CC_Langarth_CPO_r18.aprx